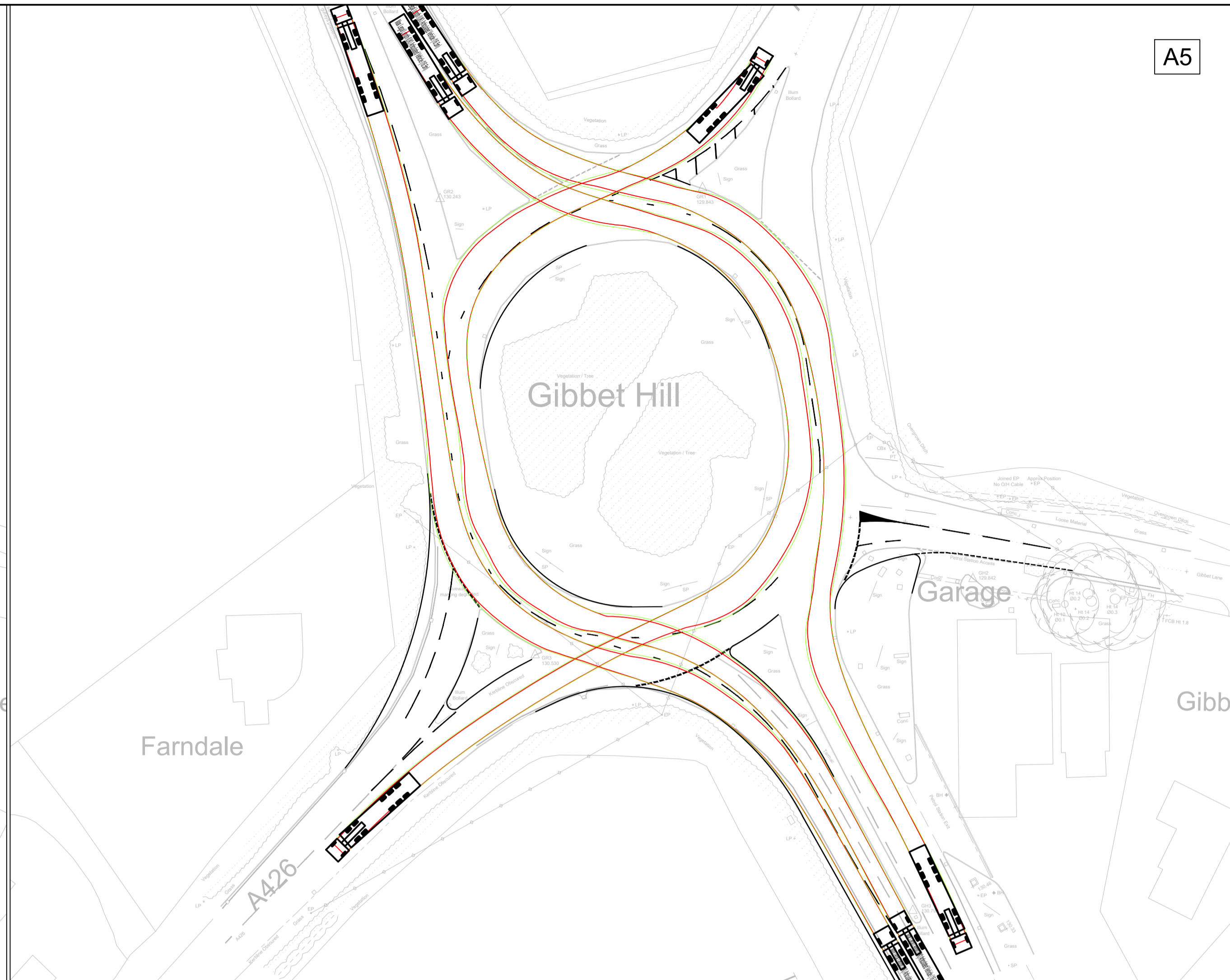
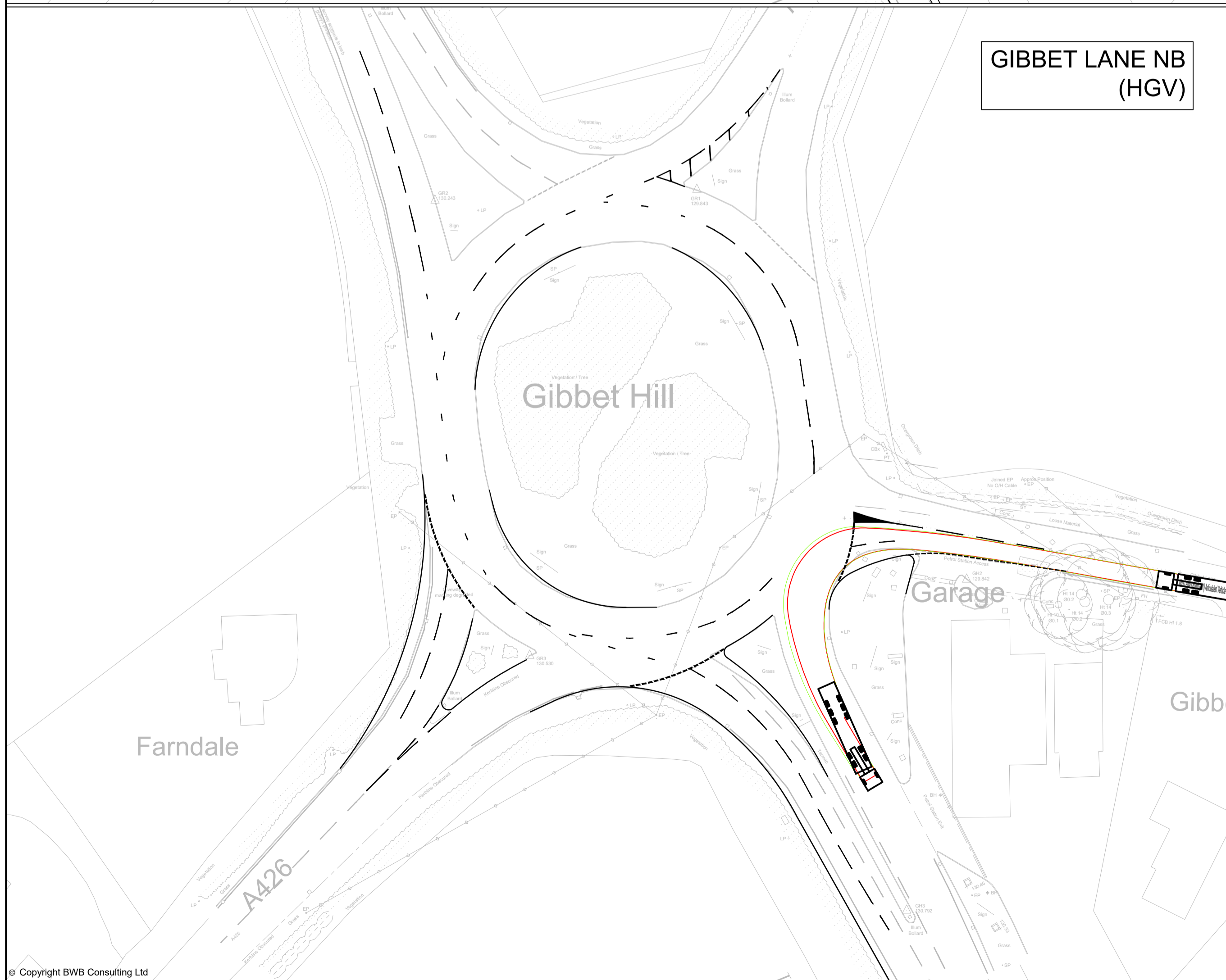


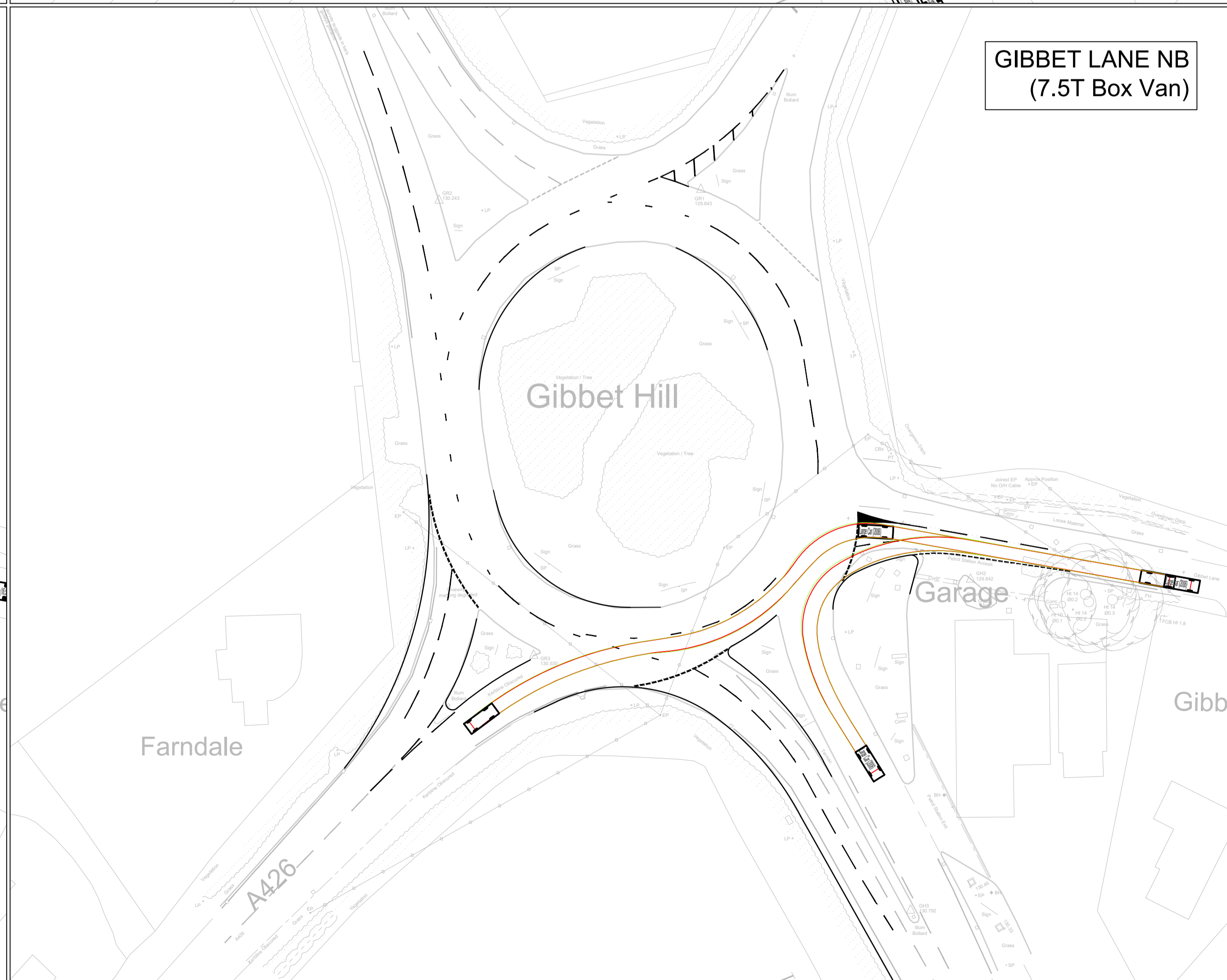
A426 NB



A5



GIBBET LANE NB  
(HGV)



GIBBET LANE NB  
(7.5T Box Van)

**Notes**

- Do not scale this drawing. All dimensions must be checked/ verified on site. If in doubt ask.
- This drawing is to be read in conjunction with all relevant architects, engineers and specialists drawings and specifications.
- All dimensions in millimetres unless noted otherwise. All levels in metres unless noted otherwise.
- Any discrepancies noted on site are to be reported to the engineer immediately.

**Legend**

P3	25.11.24	ROAD MARKINGS ADDED	AJ	SC
P2	02.10.24	SWEPT PATHS UPDATED	MT	SC
P1	20.09.23	PRELIMINARY ISSUE	AJ	MA
Rev	Date	Details of issue / revision	Drw	Rev

**Issues & Revisions**

**BWB**  
A CAF GROUP COMPANY

- Birmingham | 0121 233 3322
- Leeds | 0113 233 8000
- London | 020 7407 3879
- Manchester | 0161 233 4260
- Nottingham | 0115 924 1100

www.bwbconsulting.com

Client  
**TRITAX SYMMETRY (HINCKLEY LIMITED)**

Project Title  
**HINCKLEY RAIL FREIGHT INTERCHANGE**

Drawing Title  
**GIBBET HILL PROPOSED MITIGATION (SWEPT PATHS)**

Drawn:	AJ Oakes	Reviewed:	Malcolm Ash
BWB Ref:	NTT 2814	Date:	20.09.23
Scale@A1:	1:500		

Drawing Status  
**PRELIMINARY**

Project - Originator - Zone - Level - Type - Role - Number	Status	Rev
HRF-BWB-GEN-XX-DR-TR-134	S2	P3

© Copyright BWB Consulting Ltd  
\\bwb\01\Birmingham\Birmingham\NTT\2814\_Hinckley Rail Freight Interchange\02\_Project Delivery\01\_WIP\Drawings\Other drawings\HRF-BWB-GEN-XX-DR-TR-134\_Gibbet Hill BWB Mitigation Swept Paths.dwg